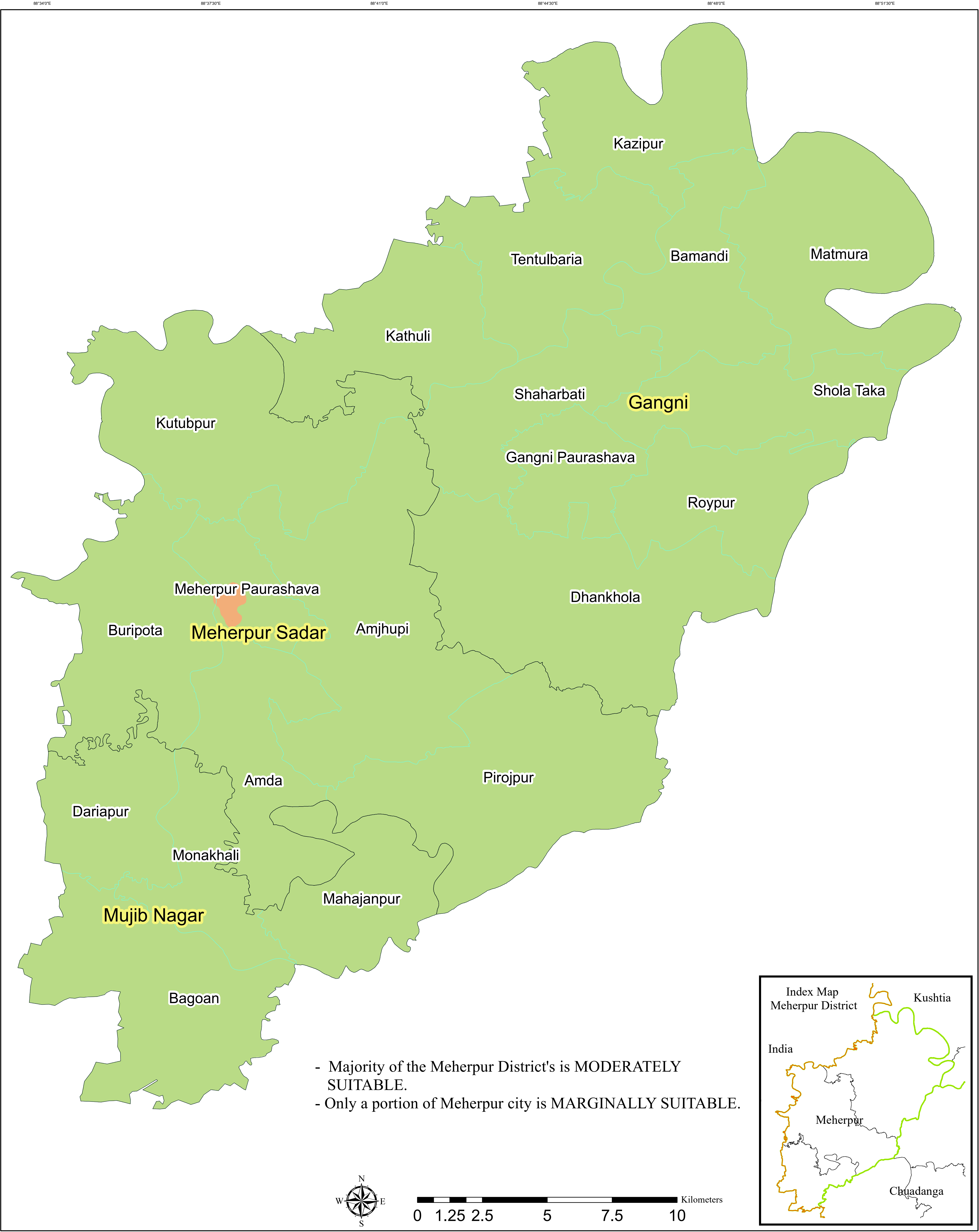





Suitability Map (Wet season) of Meherpur District





Legend


-  International Boundary


 District Boundary


 Upazila Boundary

 Union Boundary
- Suitability Index

 <40 (Unsuitable)

 40 to 60 (Marginally suitable)

 60 to 80 (Moderately suitable)

 80 to 100 (Highly suitable)

Preparation of Development Plan
for Meherpur Zilla Project



Urban Development Directorate
Ministry of Housing and Public Works
82, Segunbagicha , Dhaka - 1000